

CASA DE CAMPO MAP

To: LA ROMANA INTERNATIONAL AIRPORT,
BAYAHIBE and PUNTA CANA
via EL CORAL HIGHWAY
To: SANTO DOMINGO via LA ROMANA BYPASS

To: LA ROMANA INTERNATIONAL AIRPORT,
BAYAHIBE and PUNTA CANA
via EL CORAL HIGHWAY
To: SANTO DOMINGO via LA ROMANA BYPASS

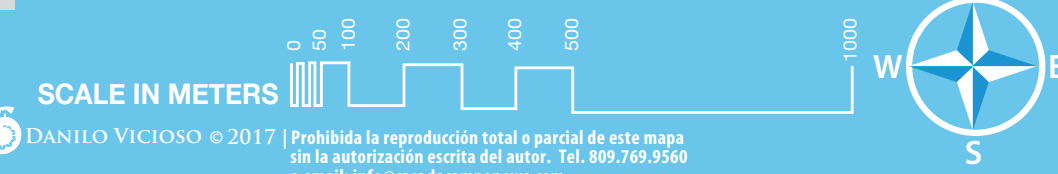
Airport / El Coral Highway
MAIN ENTRANCE




MAP LEGEND

- PARKING
- POOL

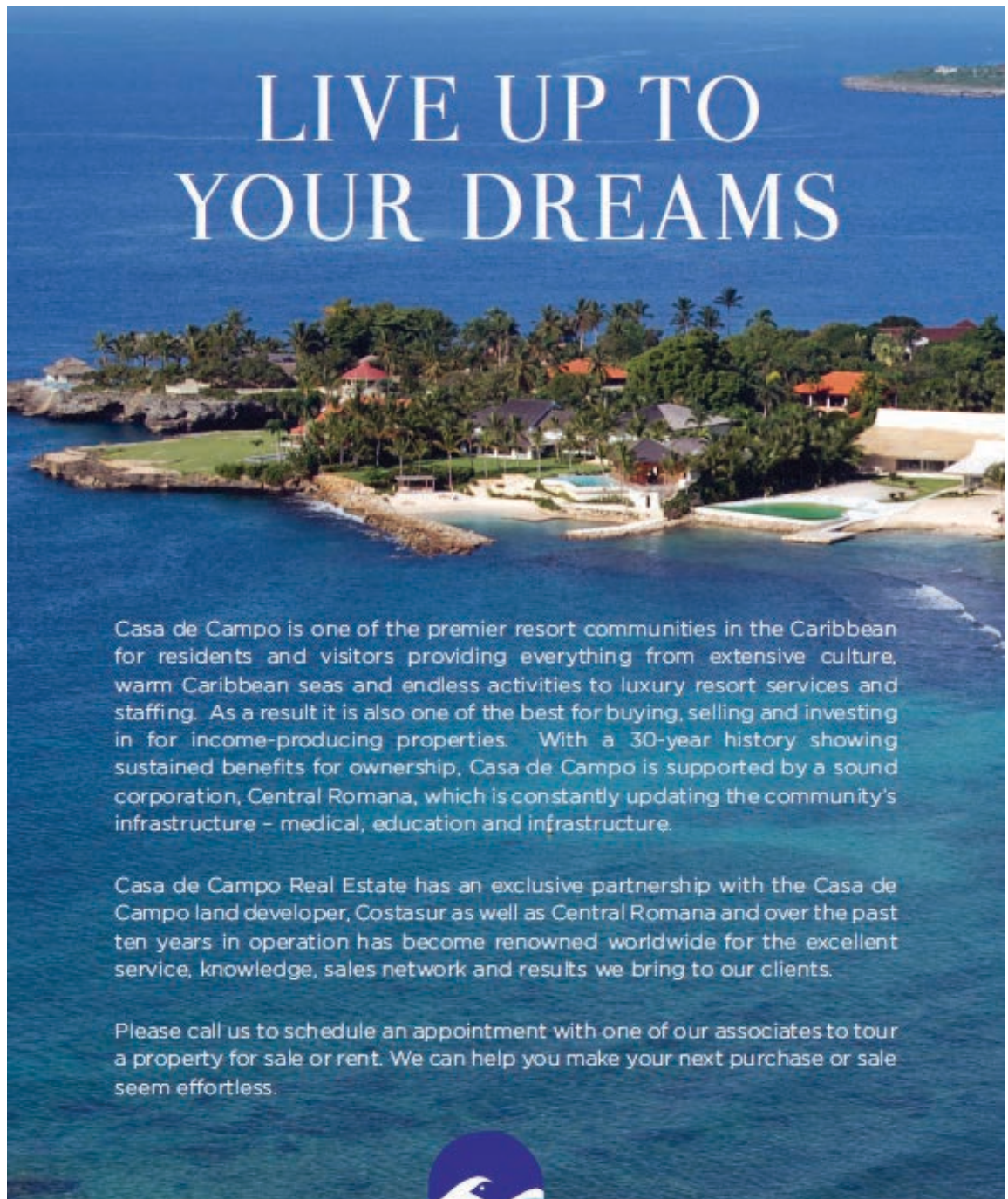
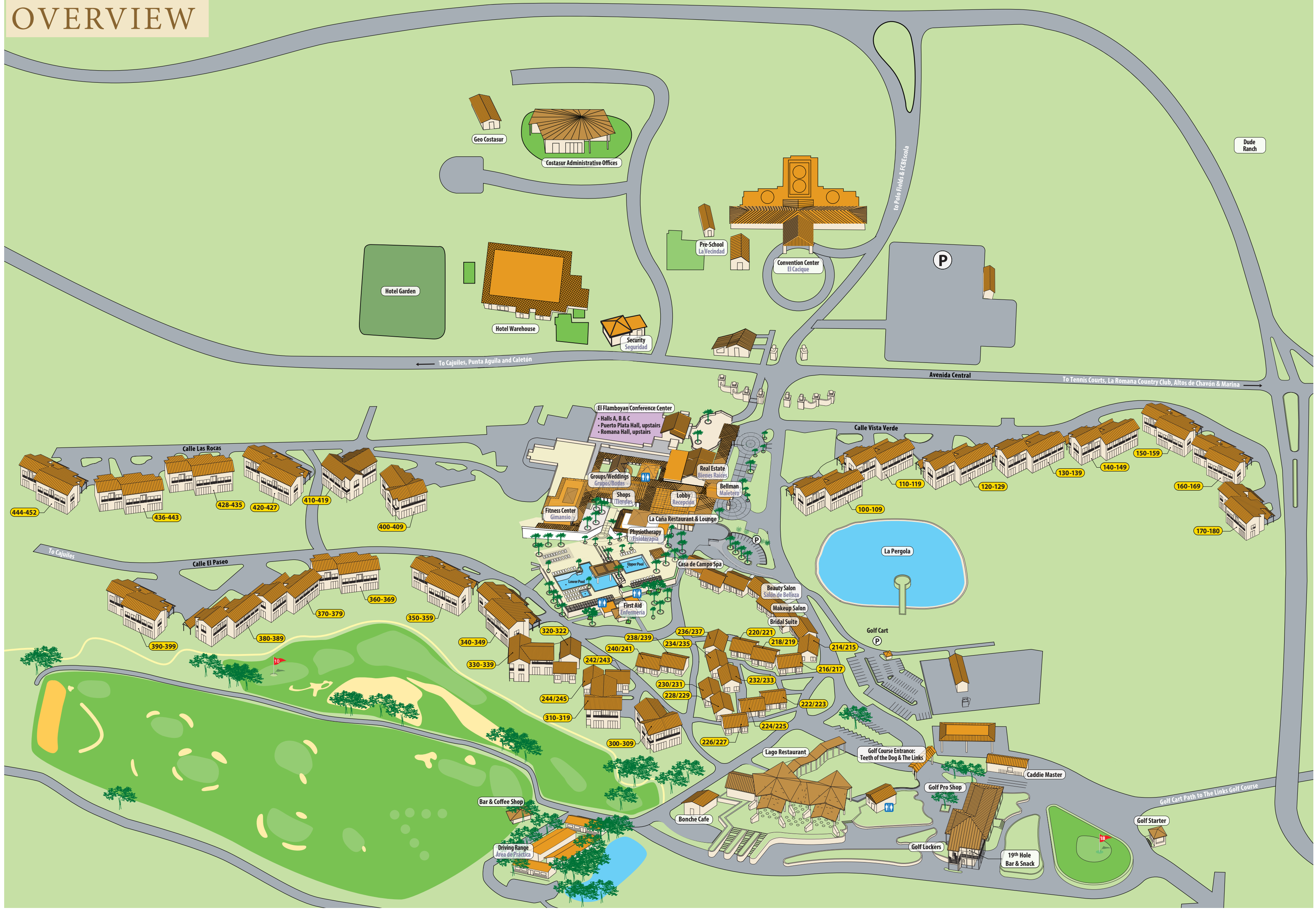
- MAIN ENTRANCE TO:
- HOTEL 2 km
 - MINITAS BEACH 5 km
 - MARINA 7.3 km
 - ALTOS DE CHAVON 9.6 km
 - LOTS
 - PUNTO DE VILLA



DANILO VICIOSO © 2017 | Prohibida la reproducción total o parcial de este mapa sin la autorización escrita del autor. Tel. 809.769.9560 o email: info@casadecampo.com



RESORT OVERVIEW



Casa de Campo is one of the premier resort communities in the Caribbean for residents and visitors providing everything from extensive culture, warm Caribbean seas and endless activities to luxury resort services and staffing. As a result it is also one of the best for buying, selling and investing in for income-producing properties. With a 30-year history showing sustained benefits for ownership, Casa de Campo is supported by a sound corporation, Central Romana, which is constantly updating the community's infrastructure - medical, education and infrastructure.

Casa de Campo Real Estate has an exclusive partnership with the Casa de Campo land developer, Costasur as well as Central Romana and over the past ten years in operation has become renowned worldwide for the excellent service, knowledge, sales network and results we bring to our clients.

Please call us to schedule an appointment with one of our associates to tour a property for sale or rent. We can help you make your next purchase or sale seem effortless.

